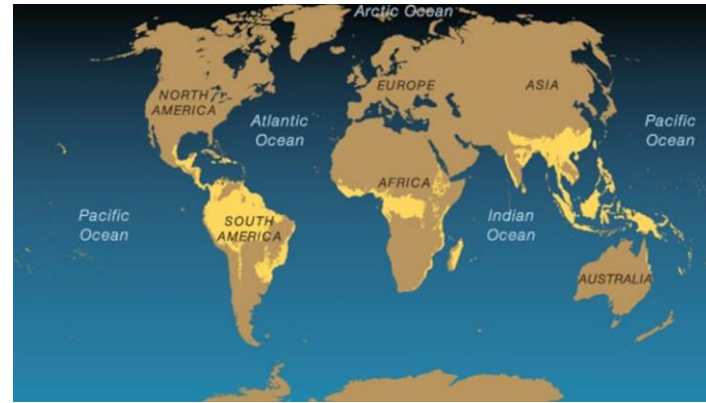







**Together
Included
Involved
Inspired**

What we have learnt already

Locate	I can locate Suffolk, Cambridgeshire and Norfolk on a map of East Anglia.
Navigate	I can identify symbols on an ordnance survey map.
Explore	I can describe the main features of a city, town and village.



Knowledge Gems – what I will learn

	Locate I can locate South America and South American countries (Brazil, Argentina, Bolivia & Chile) on a world map. I can locate the Amazon rainforest on a map of South America.
	I can identify the Equator, Northern & Southern Hemispheres, the Tropics of Cancer and Capricorn on a world map.
	Navigate Using data collection, I can compare the weather and climate in Newmarket to the Amazon rainforest in Brazil.
	I can identify areas of rainforests on a physical map using a key (shading/colours).
	Explore I can describe the key physical characteristics of a rainforest (climate, layers of the rainforest, plant and animal life) and can make comparison with my local area.
	I can explain the trade process from the farmer who grows the cocoa beans to the consumer who buys a chocolate bar.

Words we need to know

Hemisphere	A half of the earth, either the northern half or the southern half
Equator	An imaginary line halfway around the earth, dividing the northern and southern hemisphere
Tropical	A hot, moist climate that occurs near the equator.
Tropical rainforest	A tropical evergreen forest which has a climate of high humidity, constant temperature, high rainfall and tall trees which form a canopy.
Climate	The weather conditions in one area over a long period of time.
Humidity	Is a measure of the amount of water vapour in the air.
Indigenous	Belonging to a particular place rather than coming to it from somewhere else.

Sentence stems:

A major difference between... One similarity includes... As a result of...

What we will learn next

Locate	I can locate key European countries on a map of Europe.
Navigate	I describe the differences between continent, country and capital city and use 4 figure grid references to describe the location of cities.
Explore	I can describe key features of a European city and compare it to London.

